


What Pupils think about Geography at All Saints



What is Geography?



- It's looking at the world around us
- Looking at maps
- Learning about the world
- Learning about the local area
- We are geographers and going on adventures to learn about the places people live.
- Learning about continents
- Countries around the world
- Using Digi-Map
- About nature
- Exploring
- Learning about temperature, weather and things about the Earth
- Learning about the Earth's surface
- The study of physical features of the Earth and human activity.
- The world and it's climate

WHAT IS GEOGRAPHY?




Geography is the study of places and the relationships between people and their environments.

A **geographer** is a physical scientist, social scientist or humanist whose area of study is geography. They **explore the physical properties of Earth and the human behaviour** across it.

There are **three types of geography**: **physical geography** (the effects it has on people and the environment), **human geography** (concerned with people) and **environmental geography** (how people behaviour can affect the environment).

What have you learnt in geography so far?



About our school

Different countries

We compare where we live to other places

About our local area

Continents

The names of the 5 oceans

How to use an atlas and globe

Maps and drawing a map

Where food comes from

We drew a map of our route to the canal

Sketch maps

Local walk

Directions

Digi-map

Physical and human features

Oceans

Landmarks

How to use a map


Map Coordinates

Different traffic at different times

What our area looked like in the past



What do you like about Geography?



Making maps

I love going outside

Looking at maps

Drawing maps of the school

Learning the key words as we have actions to them

Looking at the world

Learning about oceans

Can a walk

Using the computers

It's fun

Buildings

Famous landmarks

Walking around Knebley Crescent and recording in a chart

Using maps

It's interesting

Working with different people in groups

Learning about different countries

Using an atlas

Sketching maps

Human and physical features

I like walking to the church with a map that I put information on



What vocabulary have you learnt?

Map

Key

Globe

Direction

Local area

Desert- not much rain, not much grows

Rainforest- Tall trees and lots of rain

Population- the number of people in a particular place

Continent- a large area of land

Ocean- a large body of salt water

Temperate- not hot not cold.

Humid- hot

Globe- shows the world

Atlas

Aerial view- looking down on somewhere.

Equator- imaginary line around the centre of the earth

Northern and Southern Hemisphere

Equator

Continents

Human

Environment

Coordinates

Locate

Climate

Global warming

Earth

Rural

Urban

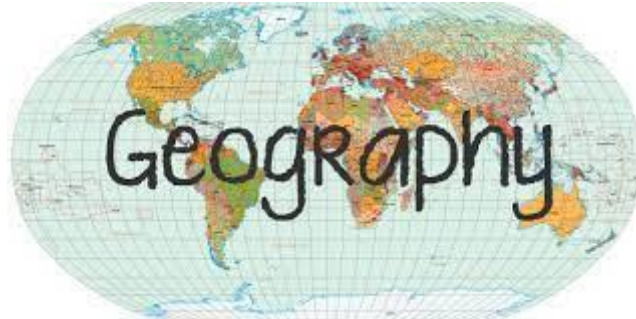
Landscape

Landmark

Grid

Features

What skills does a Geographer have to have?



Find out information

Follow and understand a map

Read a map

Map reading and drawing

Naming places

Knowing where people live

Exploring

Listening

Going out to places

Patience

Reading

How to use a map

Explorer



How do maps help you in Geography?

To learn about different areas

Know where to go

Tell you where things are eg countries

It helps you know where food comes from

We looked at where the school was.

We looked at different types of maps like globes and atlases.

It links to Miranda our English book so we knew where Australia was.

Gives information

Directions

To understand the places and where they are

So you know where countries, oceans and islands are

Human and physical features

So I know where I live



Do you go outside in Geography lessons?

Yes, sometimes

Yes- we learn about nature

Yes- we learn about the local area

Yes and we learn about the environment

Sometimes

I don't know

Yes so we can use a map

No

Yes and we tested what traffic was like at different times of the day

Yes and we learn about road safety

Don't know

Yes, to look at different plants and trees

Yes so we can get better at geography

Yes to visit the local area

Yes to walk to the church

Yes, we looked at our school and the canal

Yes to walk around the local area- maps, local area and the world

We went to the canal

Yes- we went for a walk around school

We followed a map

We drew maps outside

